

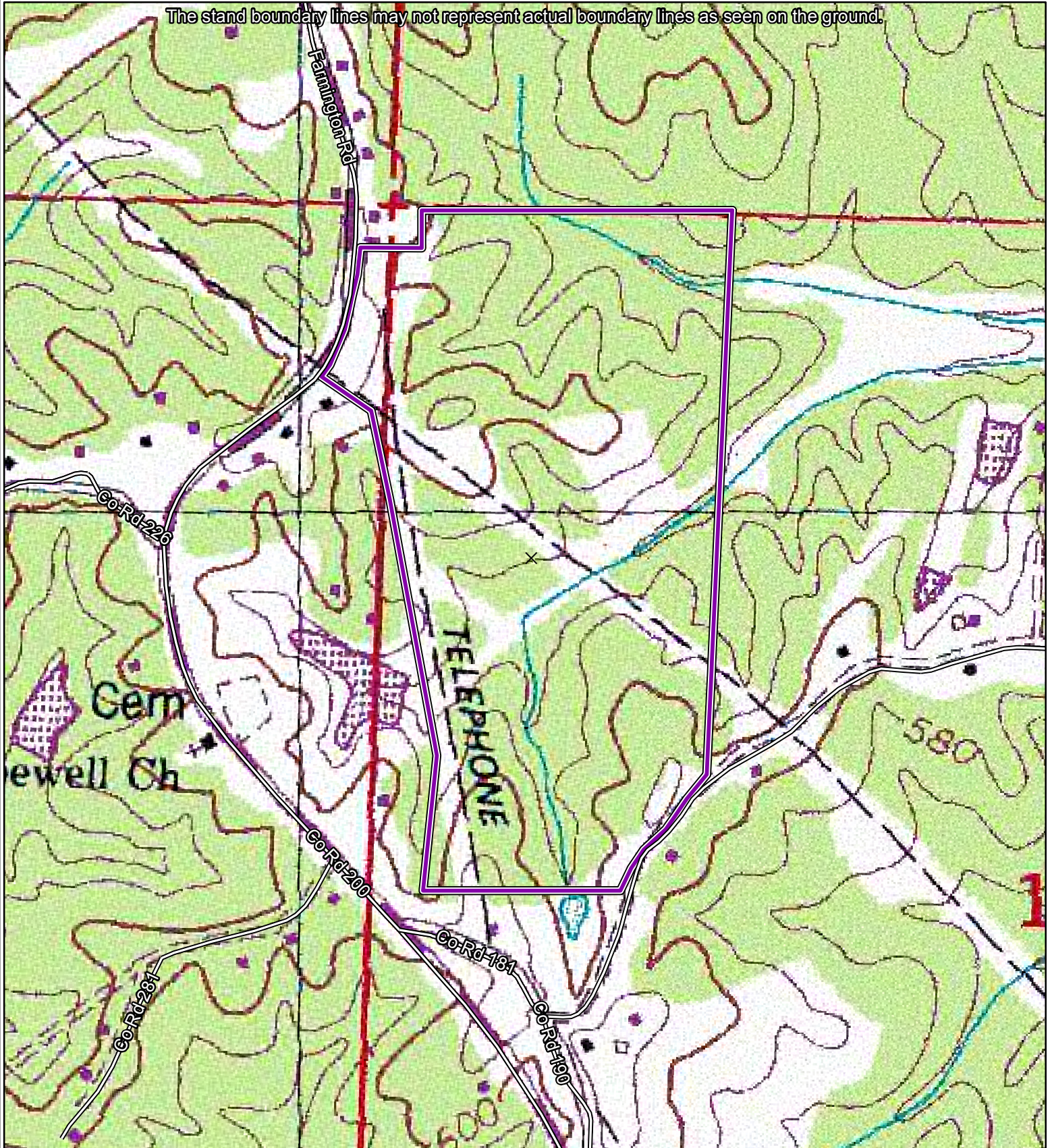


Yazoo Harris - Durm Tract

± 72.2 Acres in Section 18 of T2S & R9E and
Section 13 of T2S & R8E of Alcorn County, Mississippi





The stand boundary lines may not represent actual boundary lines as seen on the ground.



Coordinate System: NAD 1983 UTM Zone 16N
Projection: Transverse Mercator
Center Coordinates: 34.9116 -88.3983
Date: 12/11/2018

1 in = 500 ft



Boundary