



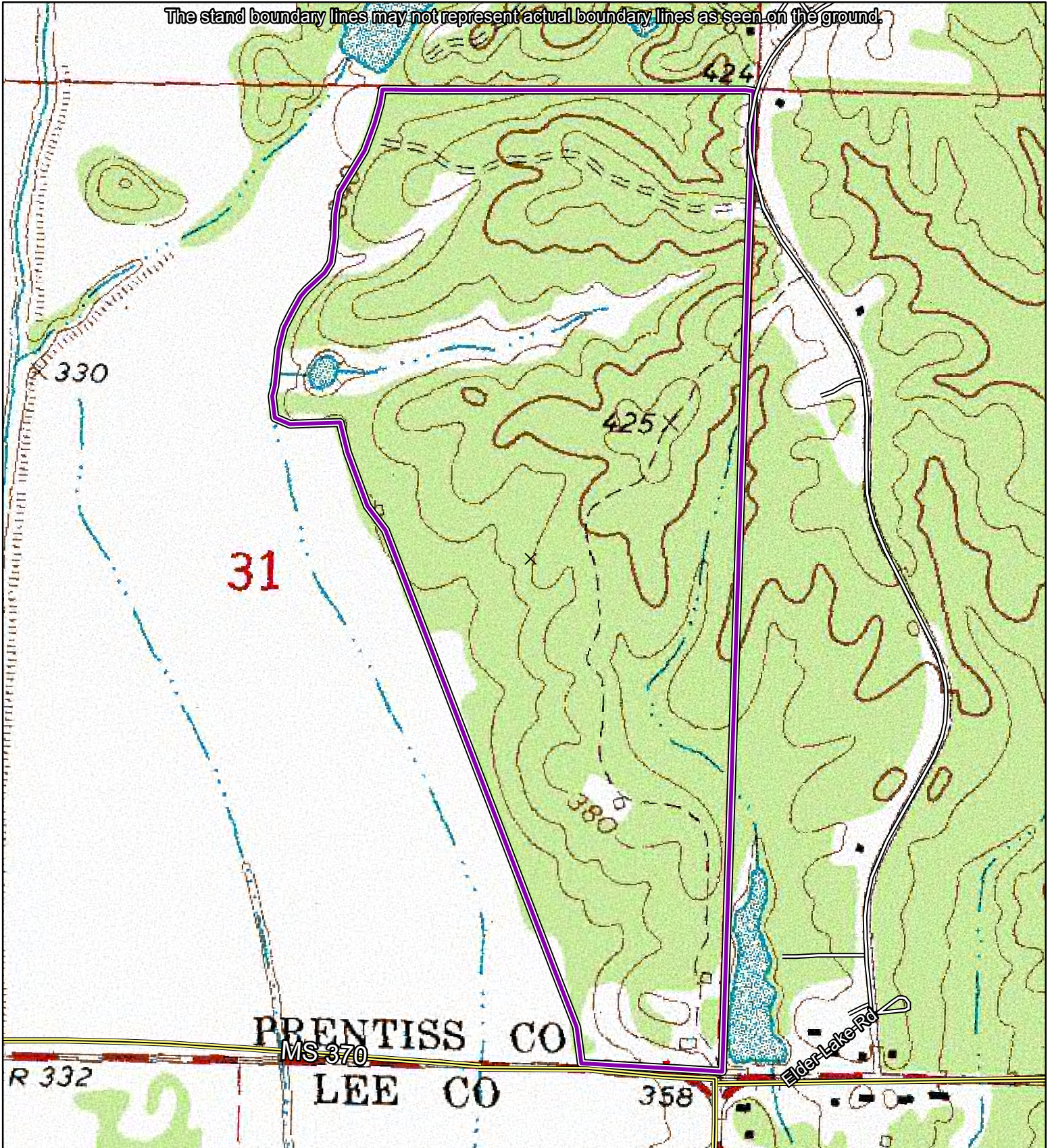
Prentiss County Land Company

± 207 Acres in Section 31 of T6S & R7E

Prentiss County, Mississippi



The stand boundary lines may not represent actual boundary lines as seen on the ground.




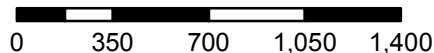
Coordinate System: NAD 1983 UTM Zone 16N

Projection: Transverse Mercator

Center Coordinates: -88.5989 34.5164

Date: 1/12/2018

1 in = 700 ft



Boundary